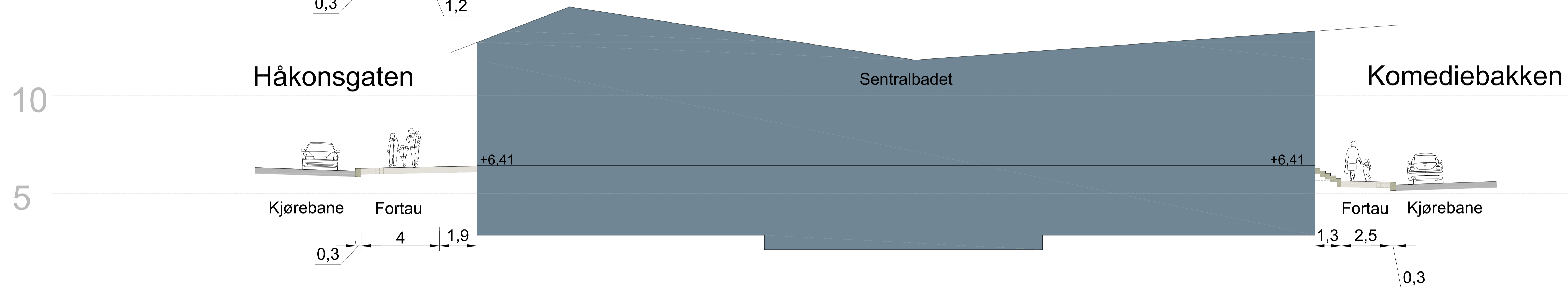
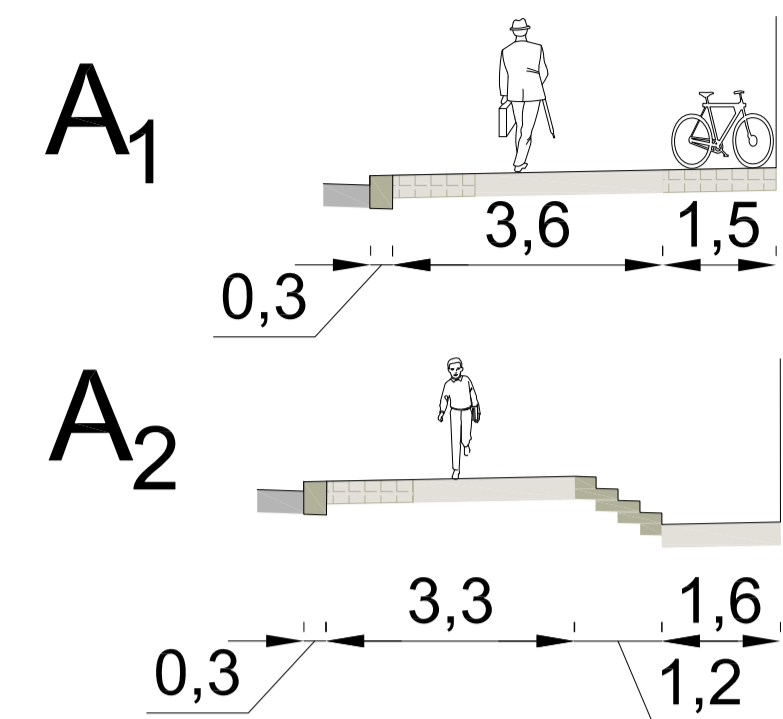
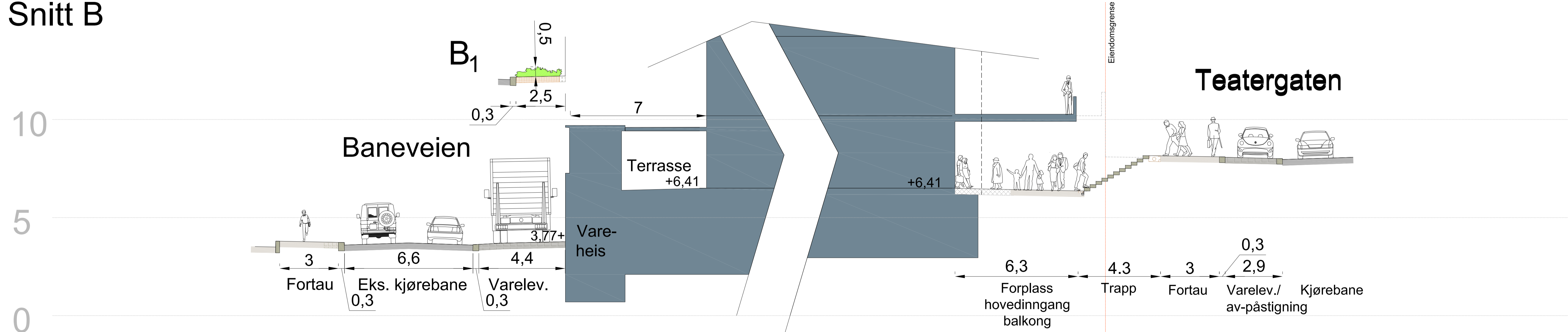
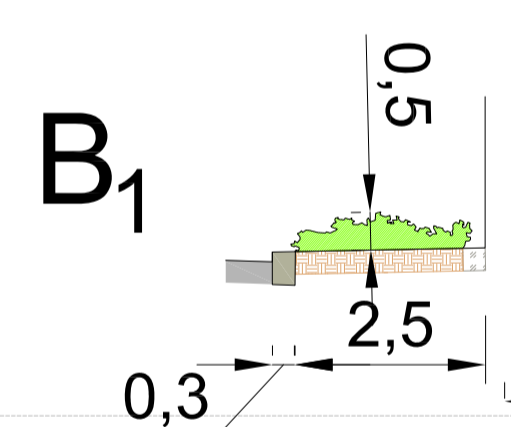


Snitt A



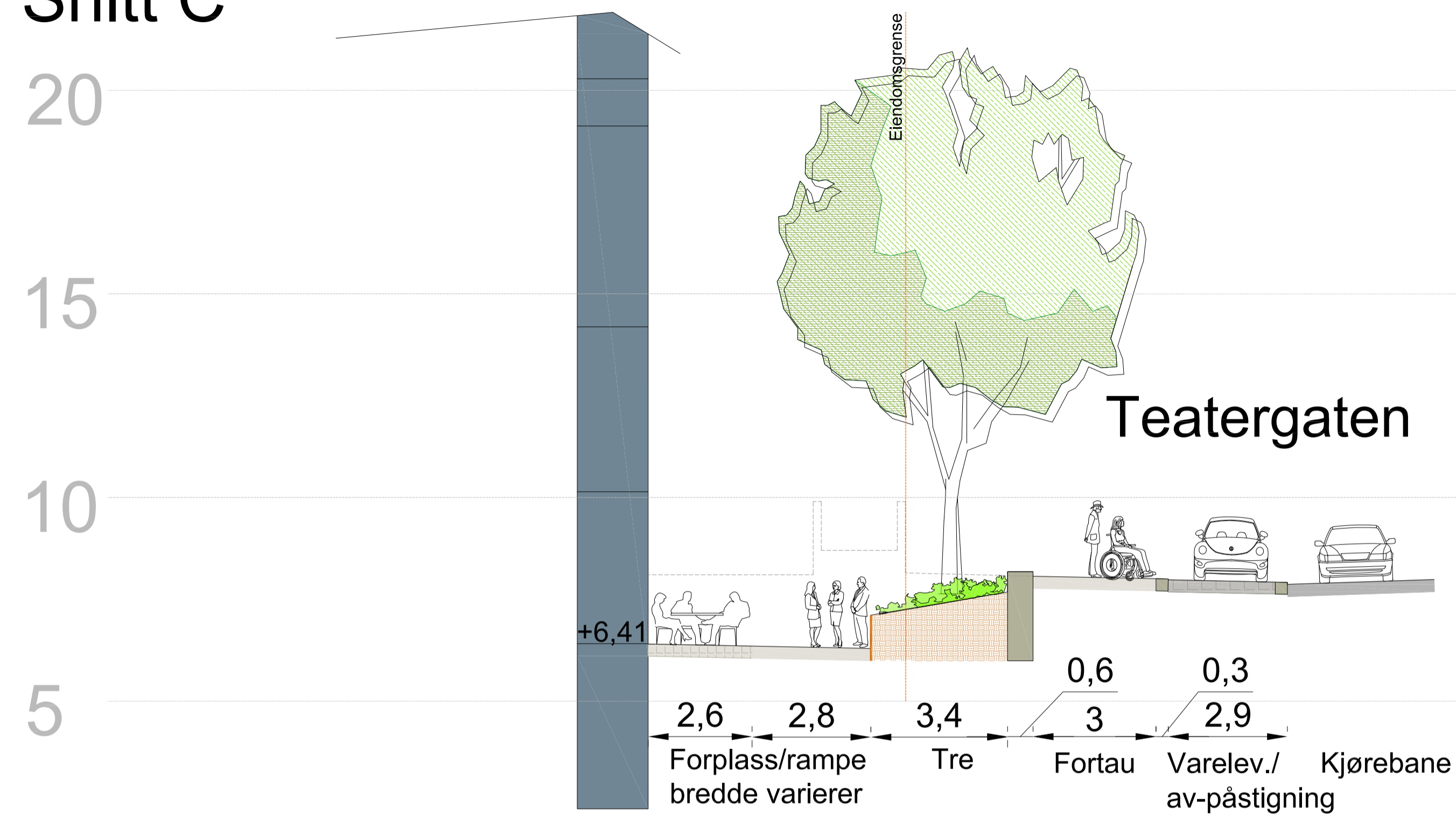
Snitt B



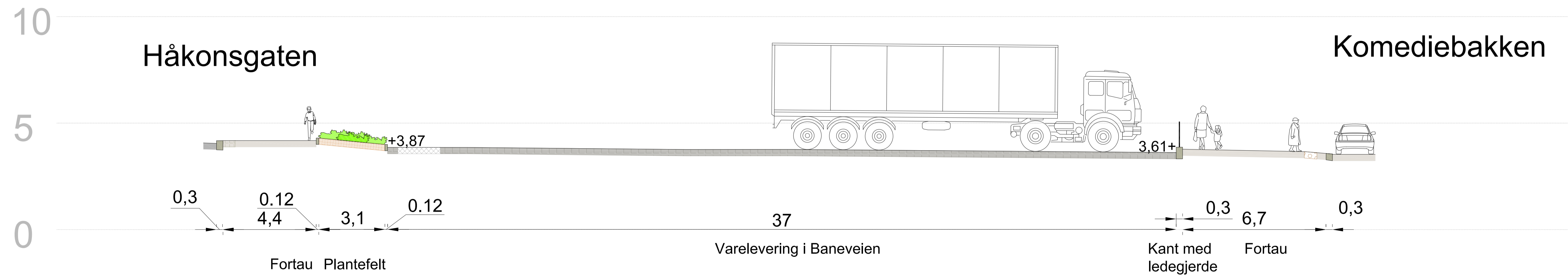
01	saksnr. 202118415	25.02.2022	vjm
REV	REVISJON	DATO	SIGN
Bergen kommune. Bergenhus, Gnr.164, bnr. 983 m.fl. SENTRALBADET, Plan ID1201_62240000			
Terrengsnitt A og B			
Koordinatsystem: EUREF89 NTM, Haydedatum: NN2000			
SAK NR:	TEGN NR:	MÅLESTOKK:	TEGNET AV: KONTR: DATO: REV.:
20-2520	L 02	1:100 (A0)	MJ/VJM ASm 25.02.2022 01



Snitt C



Snitt D



01	saksnr. 202118415	25.02.2022	vjm
REV	REVISJON	DATO	SIGN
Bergen kommune. Bergenhus, Gnr.164, bnr. 983 m.fl. SENTRALBADET, Plan ID1201_62240000			SMEDS VIG <i>Landskapsarkitektur</i>
Terrengsnitt C og D Koordinatsystem: EUREF89 NTM, Haydedatum: NN2000			
SAK NR:	TEGN NR:	MÅLESTOKK:	TEGNET AV: KONTR: DATO: REV.:
20-2520	L 03	1:100 (A0)	MJ/VJM ASm 25.02.2022 01